

Visitor Amenities & Services

Lodging

Halfway – Pine Valley Lodge, 163 N. Main St. pvlodge.com

Halfway – The Main Place, 134 N. Main St. pvlodge.com

Halfway – Halfway Motel & RV Park, 160 S. Main St.
halfwaymotelrvpark.com

Halfway – Mountain View RV Park, 46527 Cornucopia Hwy.

Halfway – Mamaste Guest House, 225 E. Record St.
mamastehalfway.com

Halfway – Home on the Lanes, E. Record & Slaughterhouse
airbnb.com

Cornucopia – Cornucopia Lodge cornucopialodge.com

Richland – Andy's Hilltop Retreat, 35697 Whitnah Lane
airbnb.com

Richland – Eagle Valley RV Park, 40254 Hwy. 86 *on FB*

Richland – Hitching Post Motel, 100 Main St. *on FB*

Oxbow – Copperfield Park & CG idahopower.com/recreation

Dining

Halfway – The Main Place, 146 N. Main St.

Halfway – Cow Camp Food Truck, 143 N. Main St. *on FB*

Halfway – Wild Bill's, 105 N. Main St.

Halfway – Rush Hour Pizza, 102 N. Main St. *on FB*

Cornucopia – Cornucopia Lodge cornucopialodge.com

Richland – Shorthorn Bar & Grill, 200 Main St.

Richland – Sara's Richland Café, 209 Main St. *on FB*

Oxbow – HCI Hells Canyon Inn, 53945 Hwy. 86 *on FB*

Groceries, Meats, Liquors

Halfway – Old Pine Market, Downtown *on FB*

Halfway – Halfway Mercantile, Downtown *on FB*

Halfway – Halfway Sober Liquor, 143 N. Main St. *on FB*

Richland – Hitching Post Grocery & Liquor, 100 Main St.

Auto Repair/Towing

Halfway – S&J Automotive, 172 N. Main St., 541-540-6337

Halfway – Main Street Tire & Garage, 150 S. Main St.
541-239-8989 *on FB*

Fuel

Halfway – Halfway Mercantile, 137 S. Main St. *on FB*

Halfway – Halfway Feed & Seed,* 281 S. Main St. *on FB*

Richland – Black Distributing,* 40224 Hwy. 86

Oxbow – Scotty's,* 53969 Hwy. 86 *offers non-ethanol premium fuel

Medical Services

Halfway – Pine Eagle Clinic, 218 N. Pine St.,
541-742-5023 pineeagleclinic.org

Area Adventures

Camping/Hunting/Fishing

Richland – Hewitt & Holcomb parks bakercounty.org

Idaho Power Snake & Powder River Parks –

Copperfield, McCormick, Woodhead, Hells Canyon, Moonshine Mine
www.idahopower.com/recreation

Wallowa-Whitman National Forest –

www.fs.usda.gov/wallowa-whitman/recreation

Snake River/Hells Canyon Raft Trips

Halfway – Tributary Whitewater Tours whitewatertours.com

Oxbow – Hells Canyon Adventures hellscanyonadventures.com

Hells Canyon Jet Boat Tours

Oxbow – Hells Canyon Adventures hellscanyonadventures.com

Wallowa Mountains/Cornucopia

Hiking, Backpacking, Camping, Horseback Riding, Llama Packing,
X-C Skiing, Mountain Biking, Hunting, Fishing, Snowmobiling

Halfway – Trail maps and campground information for the
Wallowa Whitman National Forest are available at the Forest
Service offices located 1.5 miles south of town.

www.fs.usda.gov/wallowa-whitman/recreation

Halfway – Panhandle Snowmobile Club *on FB*

Cornucopia – Cornucopia Lodge & Pack Station
cornucopialodge.com

Cornucopia – Gold mining ghost town, hiking, trail riding.
Google it for great information!

Museum/Event Venues

Halfway – Pine Valley Community Museum,
155A E. Record St., 541-540-7194, 541-742-7891

Halfway – Main Street Stage, 110 N. Main St., 541-742-7900

Halfway – Pine Valley Fair Association, Fairgrounds
halfwayfairandrodeo.com

Halfway – Halfway Lions Club Hall & Park *on FB*

Hells Canyon Dam – Hells Canyon Creek Visitor Center

Richland – Eagle Valley Grange #656 *on FB*

Touring – Auto, Motorcycle, Bicycle

Hells Canyon Scenic Byway – hellscanyonbyway.com

Hells Canyon Overlook – hellscanyonbyway.com/routeinformation

For web cam, up-to-date information on local events,
and more in-depth descriptions of areas and activities,
please visit: hellscanyonchamber.com

This guide published by the Hells Canyon Chamber of Commerce
P.O. Box 841 • Halfway, Oregon 97834 • 541-540-4222

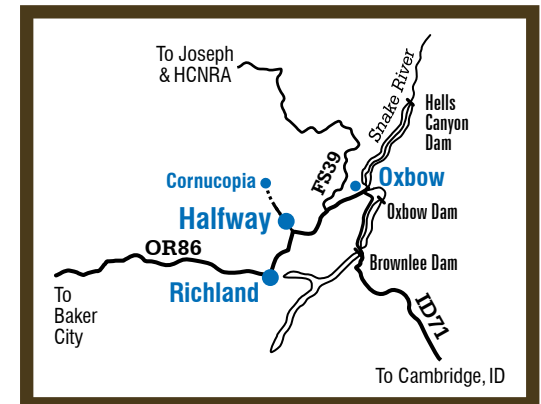
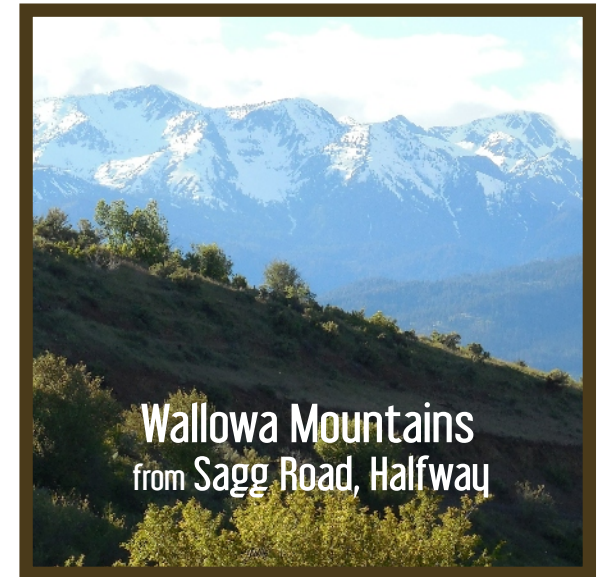
© 2024 HCCC • All Rights Reserved ①

Cover photo courtesy of Bill Schuhle

Visitor's Guide to

HALFWAY

Richland • Oxbow Cornucopia & surrounding area





To Cornucopia & Cornucopia Lodge & Pack Station (11 mi.) **F**
 Fish Lake Rd.
 To Fish Lake (20 mi.) **A** **A** **A** **A**
 Clear Creek Snopark (7 mi.)

Pine Valley

HALFWAY, OREGON



To **NF-39** Hells Canyon Overlook (30 mi.)
 (10mi.) Joseph, OR (71 mi.)
NF-39 open June-October

Lodging

- A** Pine Valley Lodge
- B** The Main Place
- C** Halfway Motel & RV Park
- D** Mamaste Guest House
- E** Home on the Lanes
- F** Cornucopia Lodge
- G** Eagle Valley RV Park
- H** Hitching Post Motel
- I** Andy's Hilltop Retreat

Dining

- A** The Main Place
- B** Wild Bill's
- C** Cow Camp Food Truck
- D** Rush Hour Pizza
- E** Cornucopia Coffee House
- F** Shorthorn Bar & Grill
- G** Sara's Richland Café
- H** The Sweet Pick
- I** HCI Hells Canyon Inn

Entertainment/Services

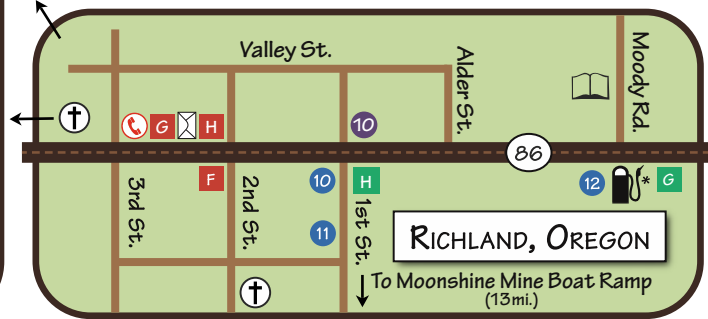
- 1** Main Street Stage
- 2** Disc Golf Course
- 3** Tami's P.V. Funeral Home
- 4** Western Massage
- 5** Halfway Beauty & Barber
- 6** P.V. Community Development
- 7** Main St. Tire & Garage
- 8** S & J Automotive
- 9** Halfway City Hall
- 10** Richland City Hall

Retail/Grocery/Other

- 1** The Hells Canyon Journal
- 2** Halfway Sober (liquor store)
- 3** Cornucopia Mountain, LLC
- 4** Halfway Market & Mercantile
- 5** Old Pine Market/ATM
- 6** Gallery 231
- 7** Jacob's Dream (thrift store)
- 8** Dirty Yeti Laundromat
- 9** Halfway Feed & Seed*
- 10** Hitching Post Grocery & Liquor
- 11** Richland Feed & Seed
- 12** Black Distributing (fuel)*

Map Symbols

- Public Restrooms
- Post Office
- School
- Church
- Museum
- U.S. Bank/ATM
- Library
- Medical Clinic/Ambulance
- 911 Phone**
- Fuel
- Level 2 Charging Station
- Bicycle Repair Station
- Disc Golf Course
- Picnic Area
- Campground
- Hiking Trails
- Winter Recreation Area
- U.S. Forest Service



To **(86) & (71)** (To Idaho) →

- I** HCI Hells Canyon Inn (15mi.)
- Scotty's* (15 mi.)
- Oxbow, OR (17mi.)
- Level 2 Charging Station (17mi.)
- Bicycle Repair Station (17mi.)

Like us on Facebook:
Hells Canyon - Oregon's Wilder Side

To Holcomb & Hewitt parks
 To **(86)** Richland, OR (12 mi.)
 Baker City, OR (54 mi.)
 To U.S. Forest Service (1.5 mi.)
 *Offers non-ethanol premium fuel

Original map courtesy of Pine Valley Lodge