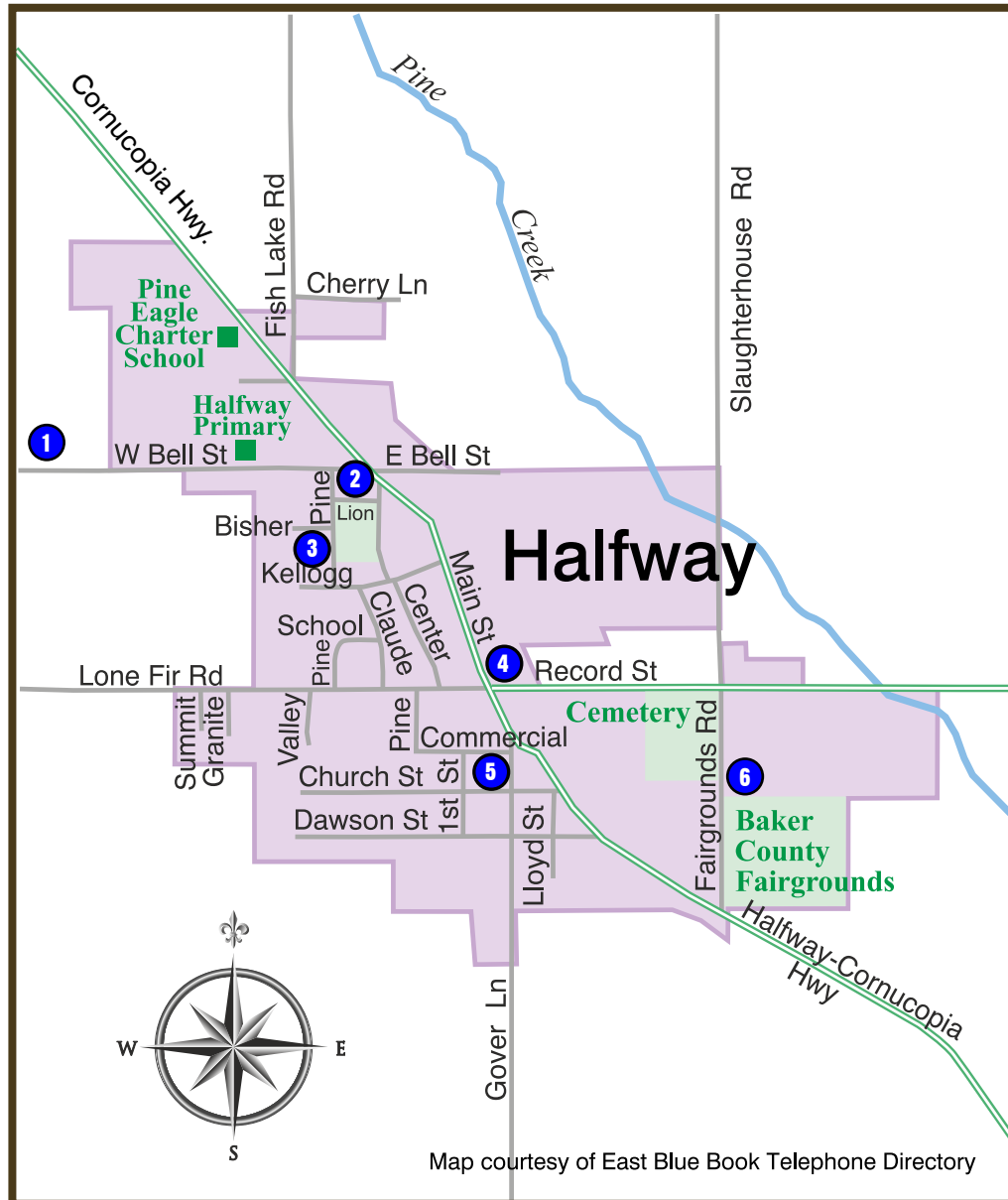


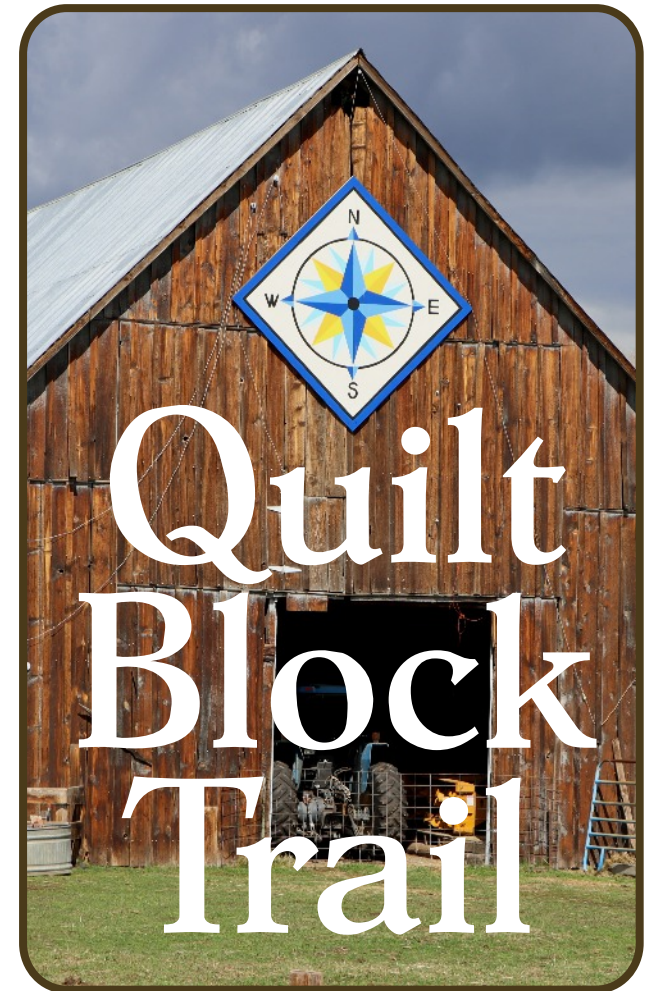
Quilt Block Locations in/near Halfway

(see over for other Pine Valley locations)



Map courtesy of East Blue Book Telephone Directory

Halfway, Oregon & Pine Valley



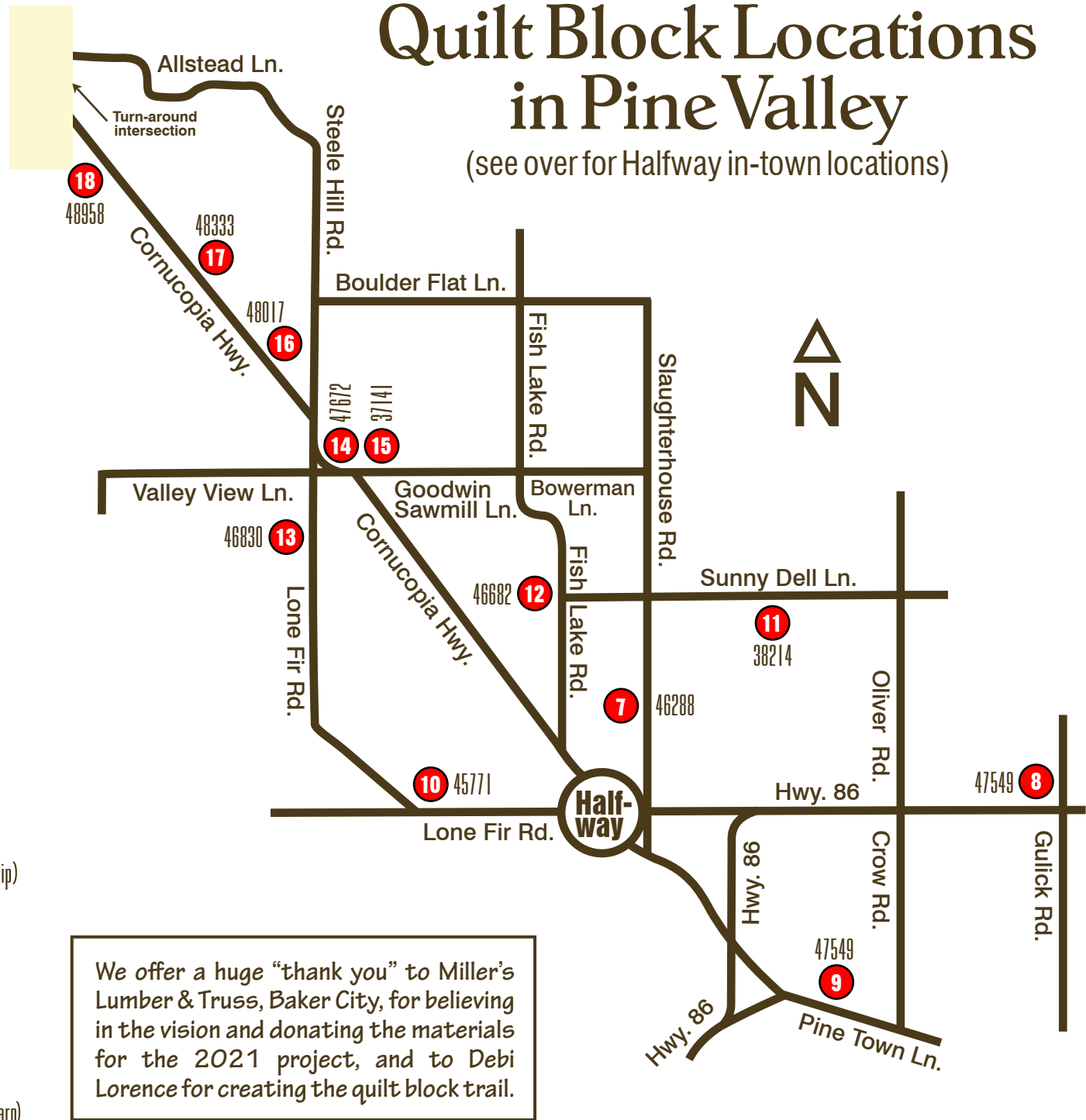
At www.HellsCanyonChamber.com,
click "Quilt Block Trail" for more
information.

Quilt Block Locations in Pine Valley

(see over for Halfway in-town locations)



- 1** 37605 West Bell St. (Patriotic Star)
- 2** The Lions Club, 235 Lion St. (Pine Valley)
- 3** Historic House, 247 North Pine St. (Star of Noelle)
- 4** Two-Color Building, Main & E. Record Streets
(Seasonal: Wild Sunflower or Snowflake)
- 5** Jacob's Dream, 233 Gover Ln. (Royal Star)
- 6** The Grange, Fairgrounds Rd.
(Grange Symbol of Wheat, Wild Rose, Pine Valley)
- 7** 46288 Slaughterhouse Rd. (Lonesome Dove)
- 8** 47549 Hwy. 86 (The Compass)
- 9** 38911 Pine Town Ln. (Arrowleaf Balsamroot)
- 10** 45771 Lone Fir Rd. (The Lilies)
- 11** Mehlnhorn Century Farm, 38214 Sunny Dell Ln.
(Pharlemina's Favorite)
- 12** 46682 Fish Lake Rd. (Drunkard's Path)
- 13** 46830 Lone Fir Rd. (Woven Star)
- 14** Jimtown Store, 47672 Cornucopia Hwy. (Patriotic Friendship)
- 15** 37141 Goodwin Sawmill Ln. (Arrow Star)
- 16** 48017 Cornucopia Hwy. (Carpenter's Star)
- 17** 48333 Cornucopia Hwy. (4 Corners-4 Squares)
- 18** 48958 Cornucopia Hwy. (Point of interest: rodeo image on barn)



We offer a huge "thank you" to Miller's Lumber & Truss, Baker City, for believing in the vision and donating the materials for the 2021 project, and to Debi Lorence for creating the quilt block trail.